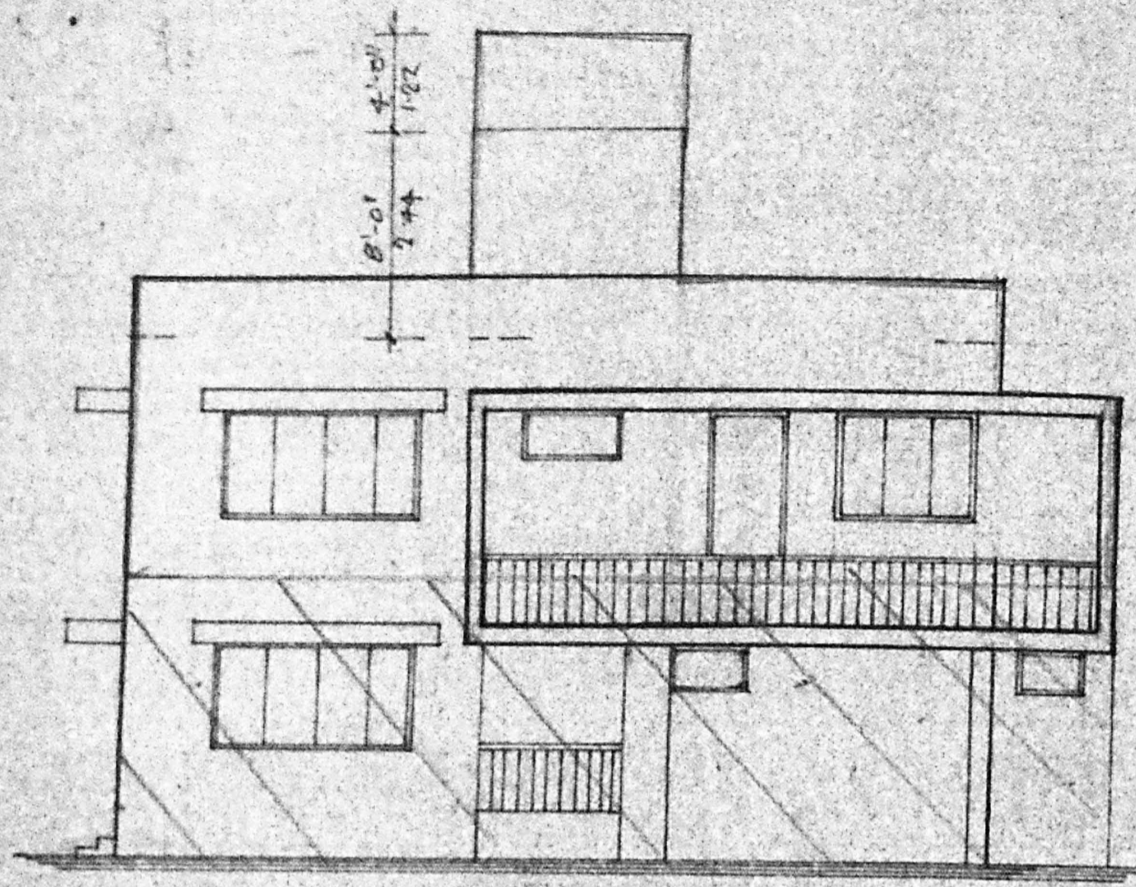
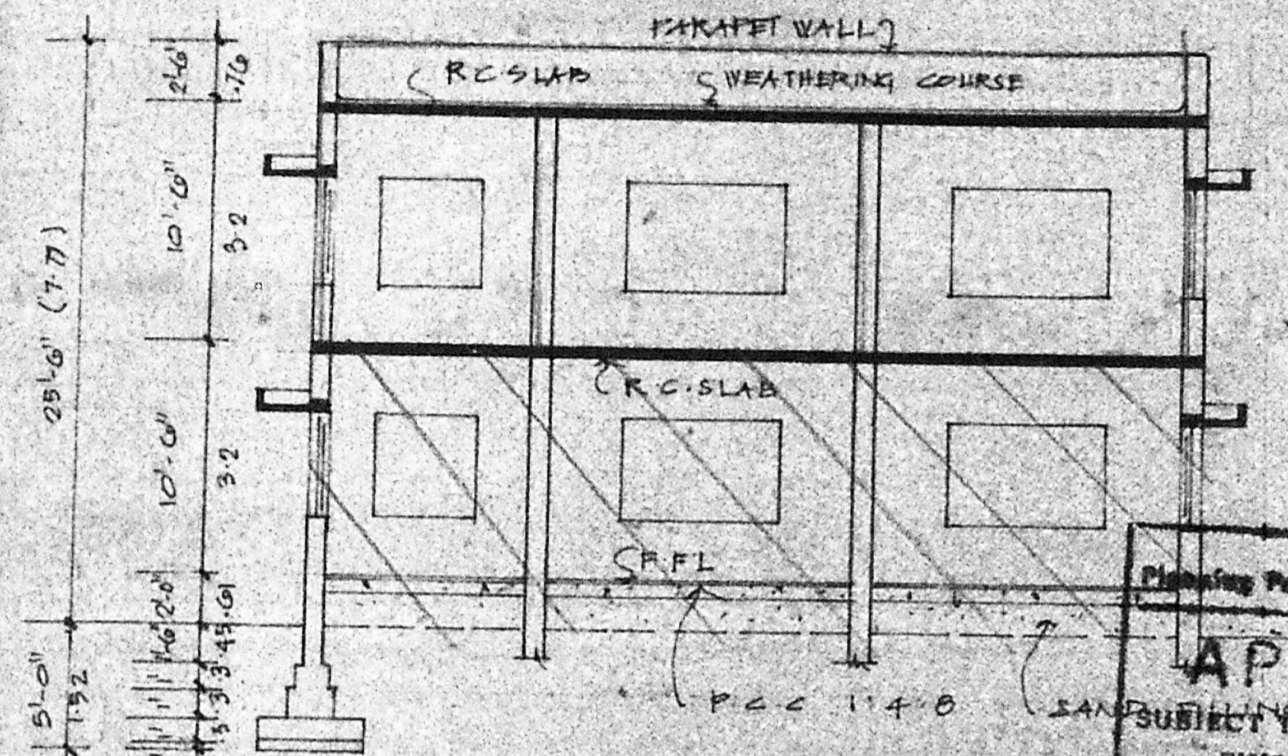


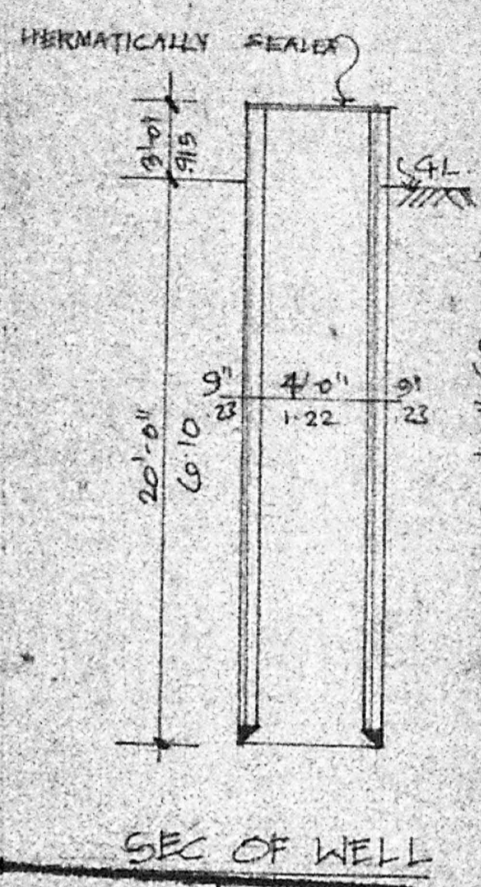
PROPOSED PLAN SHOWING THE REGULARISATION OF EXISTING BUILDING AND PROPOSED FIRST FLOOR BUILDING AT DOOR NO. 110, PLOT NO. 113, R.S. NO. 3180/1 BLOCK NO. 55, OF VI STREET, SECRETARIAT COLONY MADRAS. SCALE: 1:100



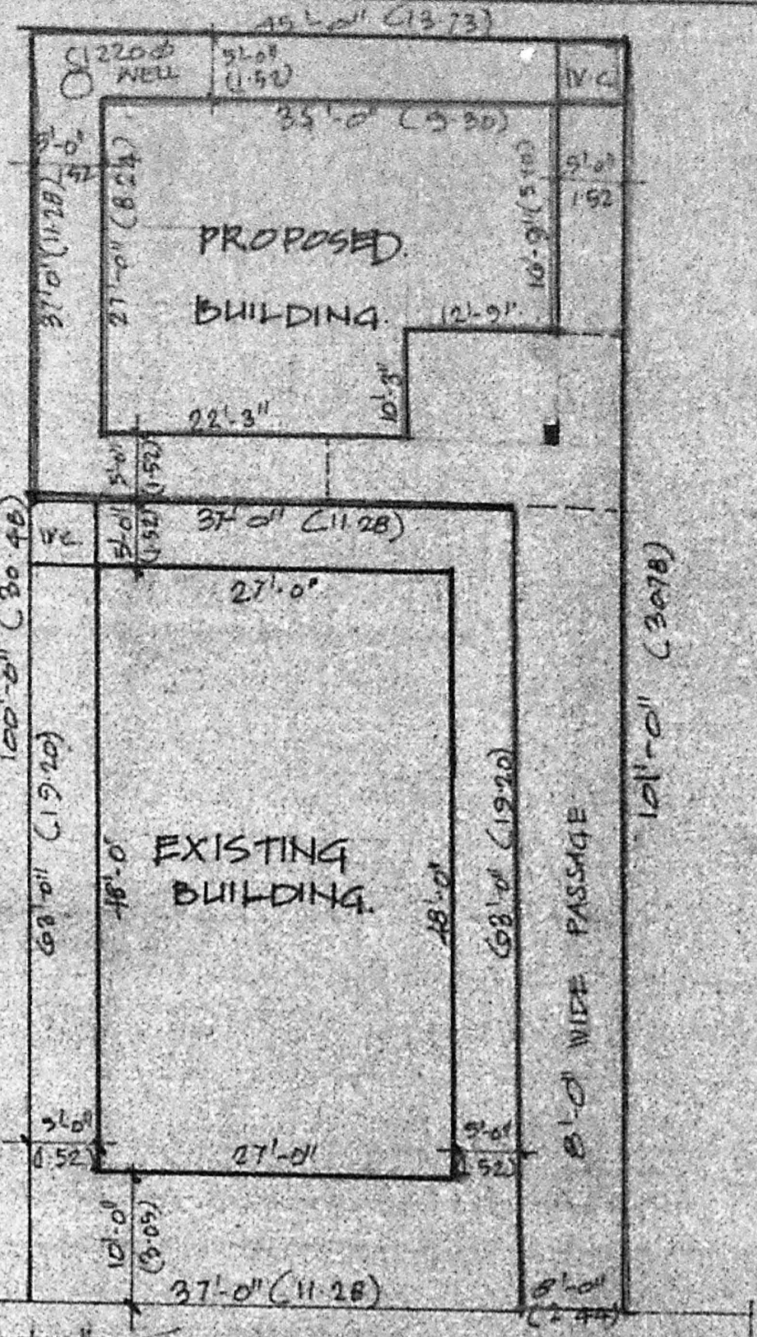
ELEVATION



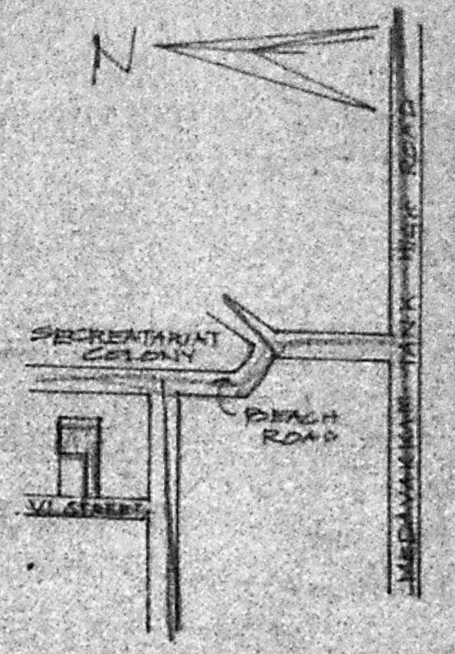
SECTION A-A



SEC OF WELL



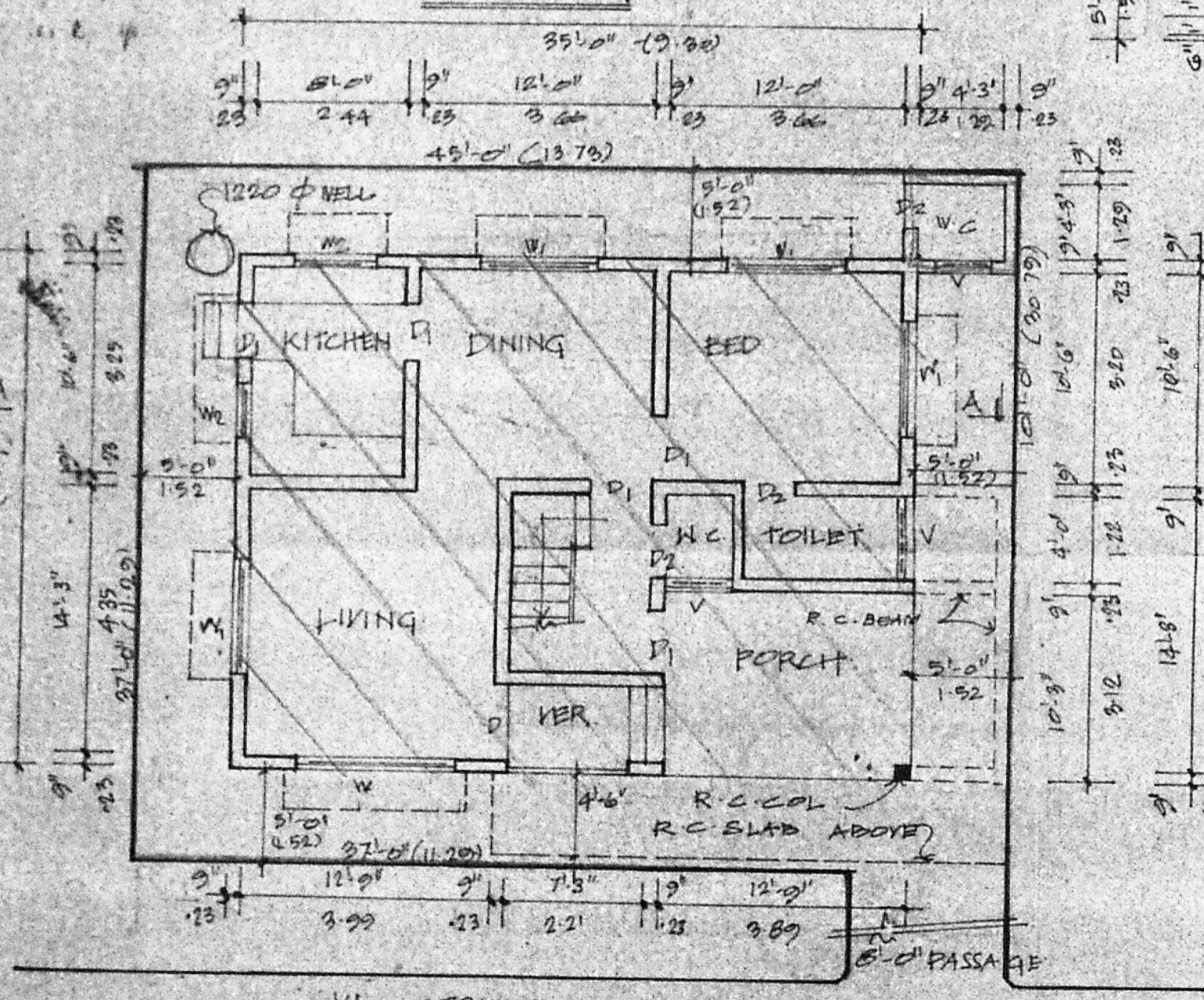
SUBDIVISION DETAIL



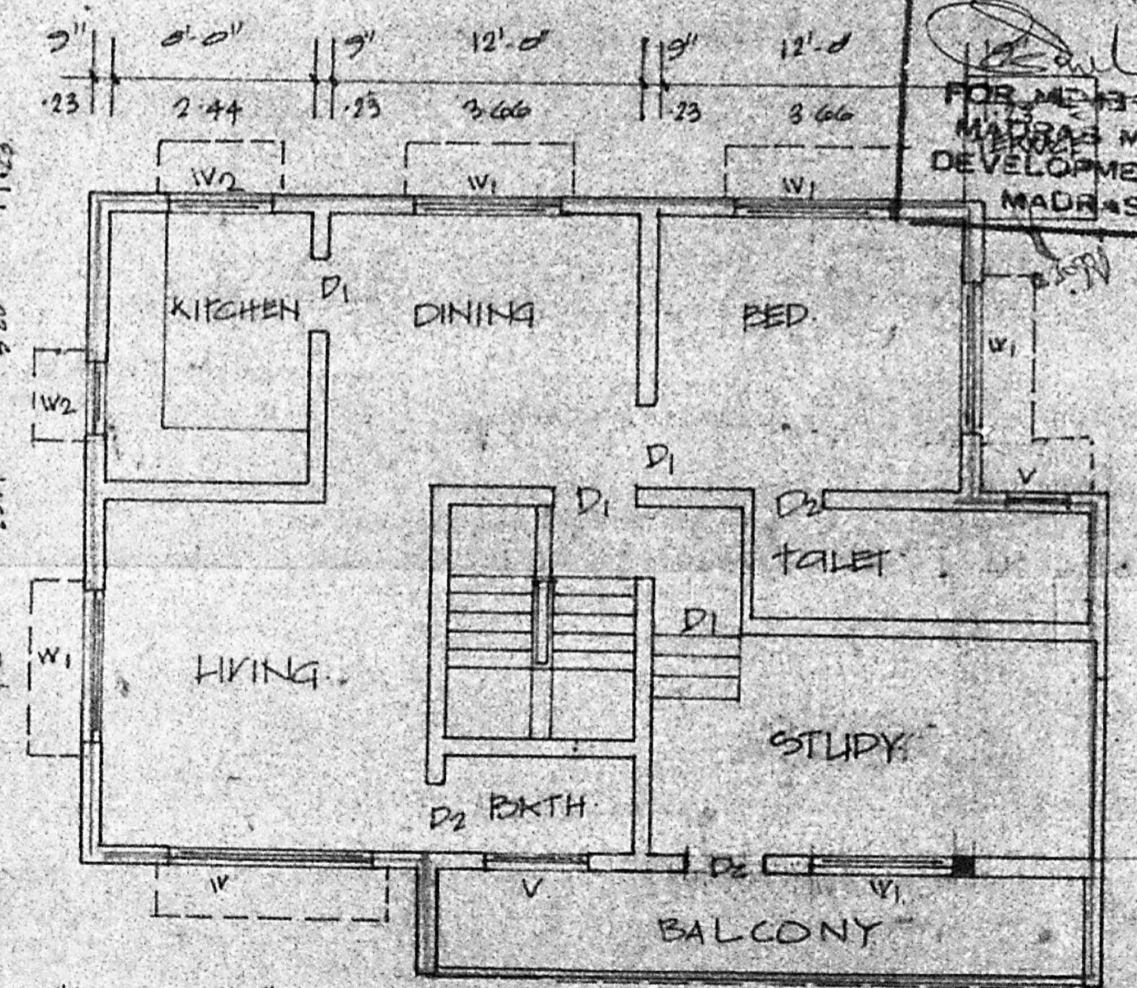
KEY PLAN N.T.S.

Approved Plan  
ref 10/06/91

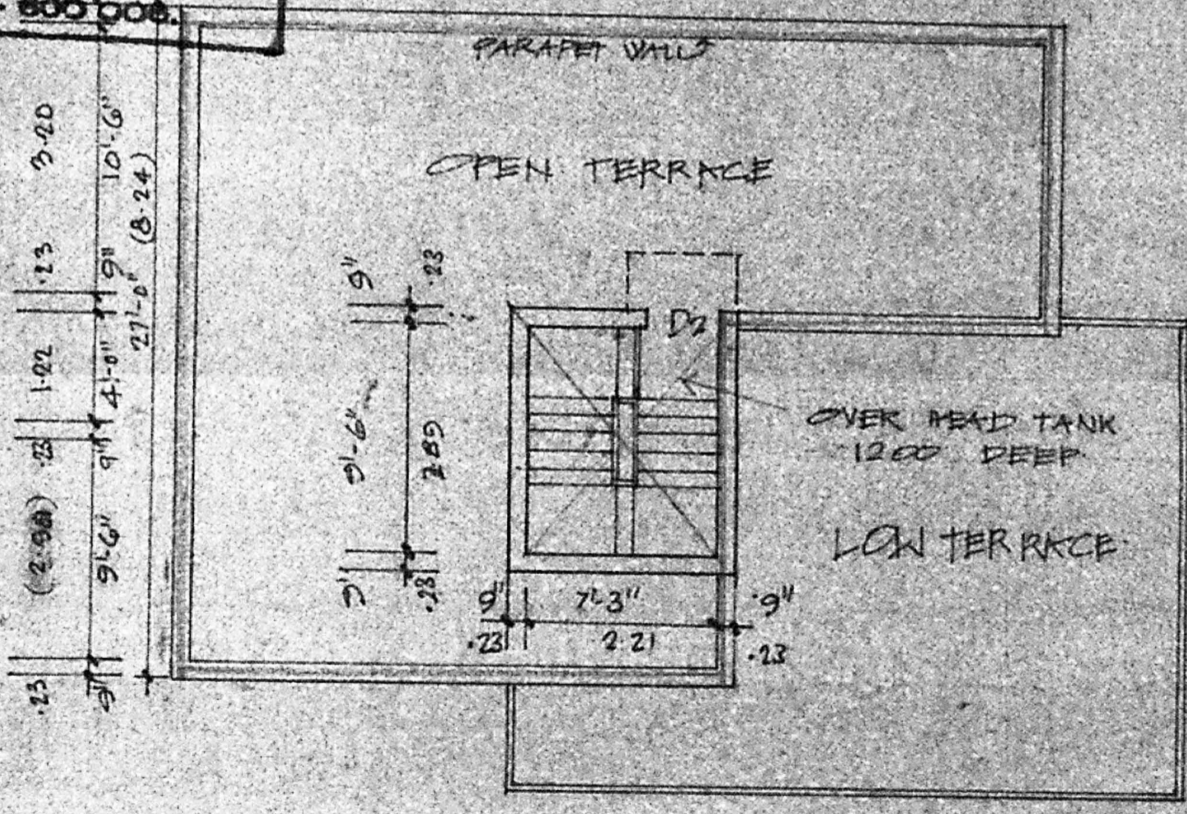
Planning Permit No. A/1041/91  
**APPROVED**  
SUBJECT TO THE CONDITIONS OF THIS OFFICE SITE.  
No. A-2/6088/91, E-3/19/91  
FOR THE HON. SECRETARY  
MADRAS METROPOLITAN  
DEVELOPMENT AUTHORITY  
MADRAS - 600 006.



SITE & GROUND FLOOR PLAN



FIRST FLOOR PLAN



TERRACE FLOOR PLAN

**JOINERY DETAIL**

|          |               |           |
|----------|---------------|-----------|
| D DOOR   | 4'-0" x 7'-0" | 122 x 213 |
| D1 "     | 3'-0" x 7'-0" | 91 x 213  |
| D2 "     | 2'-6" x 7'-0" | 76 x 213  |
| W WINDOW | 8'-0" x 4'-6" | 244 x 137 |
| W1       | 6'-0" x 4'-6" | 189 x 137 |
| W2       | 4'-0" x 4'-0" | 122 x 122 |
| W3       | 3'-0" x 4'-0" | 91 x 122  |
| Y        | 3'-0" x 1'-6" | 91 x 46   |

**REFERENCE**

|              |  |  |
|--------------|--|--|
| PROPOSED     |  |  |
| EXISTING     |  |  |
| ROAD         |  |  |
| SITE BOUNDRY |  |  |

**KREK STATEMENT**

|                |           |           |
|----------------|-----------|-----------|
| SITE AREA      | 2169 SQFT | 200 SQM   |
| GRD FLR AREA   | 847 SQFT  | 78.65 SQM |
| FIRST FLR AREA | 1024 SQFT | 95.13 SQM |

OWNER'S SIGNATURE: J. Arun Kumar  
**K. VENUGOPAL**  
A.E.R. (Rtd)  
CONSULTING CIVIL ENGINEER  
LICENSE SURVEYOR CLASS I  
CORPORATION OF MADRAS  
3, TELLAKKADAN STREET  
MUNAMBAKKAM (LAKE AREA)  
MADRAS - 600 034  
LICENSED